












LEGEND:

-  EXISTING BUILDINGS
-  PROPOSED WETLAND AND SEDIMENT BASIN
-  GRASSED AREAS
-  PROPOSED SEDIMENT DRYING AREA
-  EXISTING TREES TO BE RETAINED AND PROTECTED
-  PROPOSED CANOPY TREES
-  PROPOSED GARDEN BEDS
-  EXISTING SHARED PATH
-  PROPOSED PATH
-  PROPOSED TIMBER BOARDWALK AND VIEWING PLATFORM
-  PROPOSED PARK BENCH SEAT

- ① BOARDWALK AND VIEWING PLATFORM**
- A low-lying boardwalk and viewing platform are proposed to traverse between the water bodies to enable the community to interact and experience the wetland.
- Such a structure would provide education opportunities on sustainable water management and continue to promote Council's integrated water management strategy through interpretive signage.
- ② PARKLAND AREA**
- This area is proposed to be predominately an open grass area with groups of native canopy vegetation.



BOARDWALK AND VIEWING PLATFORM - Facilitate engagement with sustainable water management



DOLE RESERVE WETLAND, RESERVOIR
LANDSCAPE CONCEPT DESIGN



CITY OF DAREBIN

274 Gower Street, Preston
PO Box 91, Preston, Vic 3072
T 8470 8888 F 8470 8877
E mailbox@darebin.vic.gov.au
darebin.vic.gov.au

the place to live



National Relay Service

TTY dial 133 677 or
Speak & Listen
1300 555 727
or iprelay.com.au
then enter
03 8470 8888

Speak your language

T 8470 8470

العربية	Italiano
繁體中文	Македонски
Ελληνικά	Soomalii
ភាសាខ្មែរ	Tiếng Việt