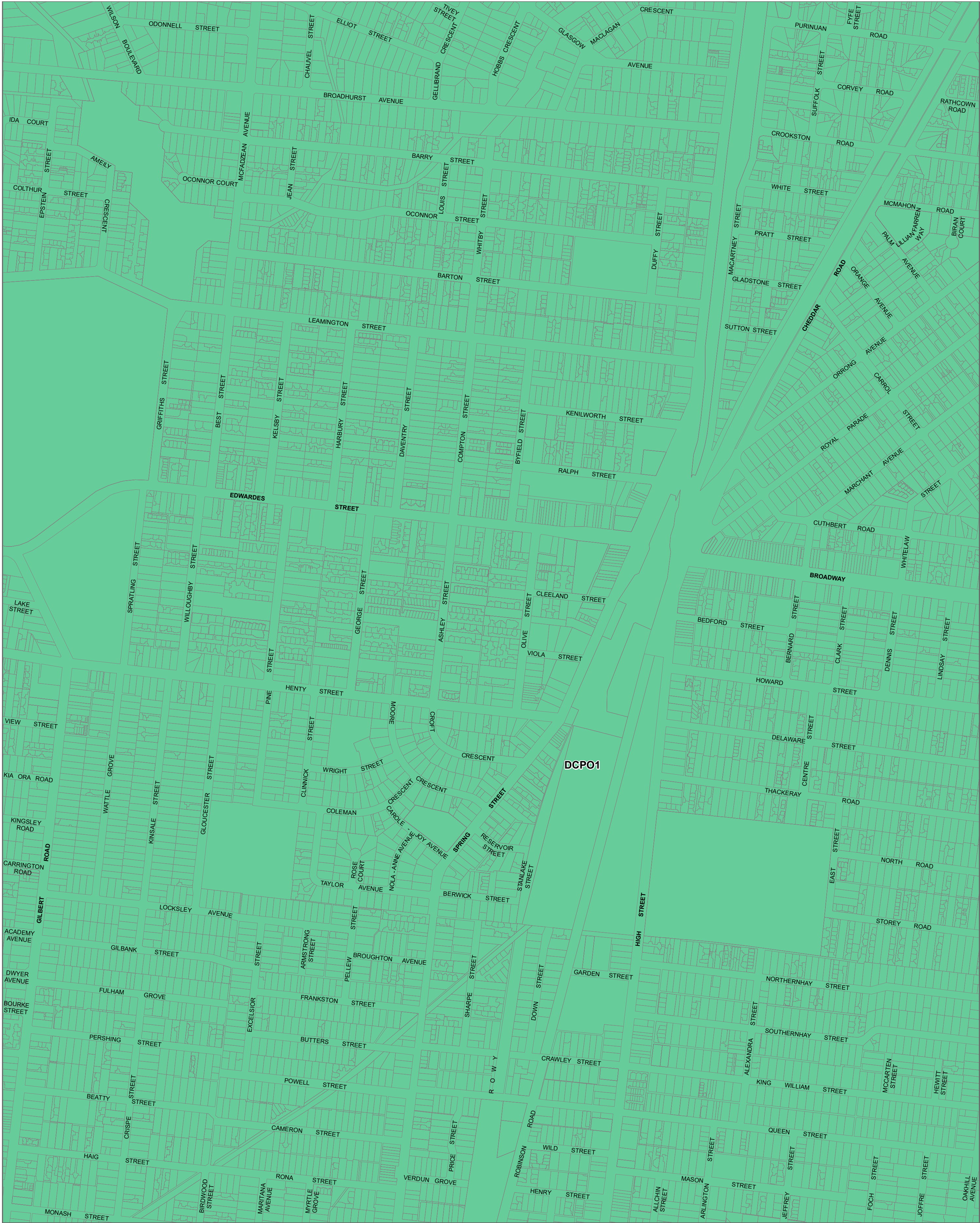




DAREBIN PLANNING SCHEME - LOCAL PROVISION
AMENDMENT C170dare

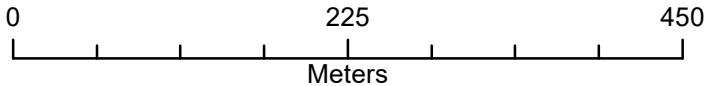


LEGEND

-  DCPO1 - Development Contributions Plan Overlay - Schedule 1
-  Municipal Boundary

Disclaimer
This publication may be of assistance to you but the State of Victoria and its employees do not guarantee that the publication is without flaw of any kind or is wholly appropriate for your particular purposes and therefore disclaims all liability for any error, loss or other consequence which may arise from you relying on any information in this publication.

© The State of Victoria Department of Environment, Land, Water and Planning 2021



Australian Map Grid Zone 55



Planning Group
Printed: 1/12/2021
Amendment Version: 3



Environment,
Land, Water
and Planning

INDEX TO ADJOINING SCHEME MAPS

